








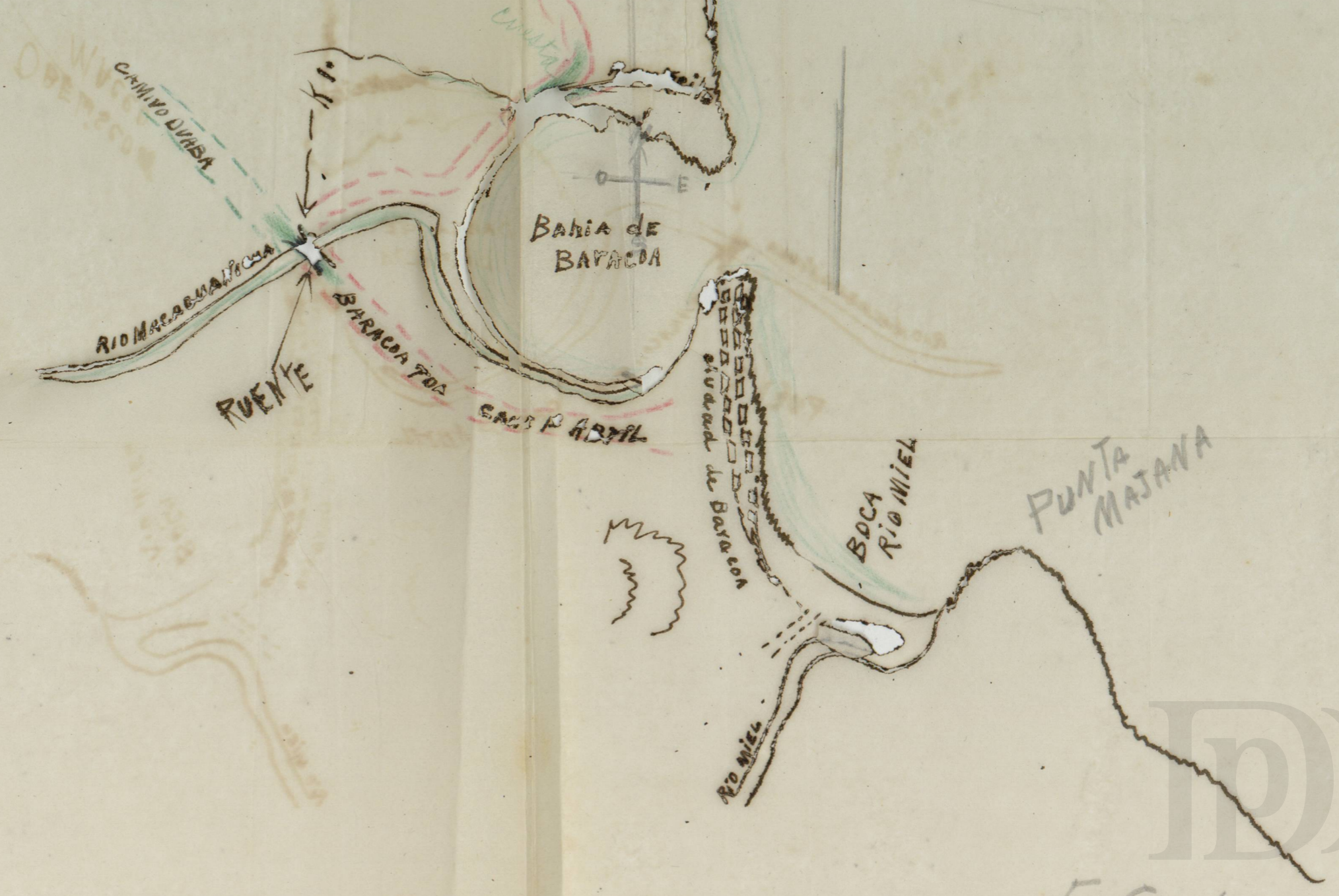
CROQUIS DEL TRAMO DE LA
 COSTA NORTE DE CUBA
 ENTRE LOS RIOS "MIEL" Y "TOA"
 MOSTRANDO EL CAMINO QUE SE
 PROYECTA REPARAR DESDE
 EL RIO MACAGUANIGUA A PUNTA
 DURBA "OBELISCO" A MACEDO

ESCALA = 1:160000 Dic. 1937


SIGNOS CONVENCIONALES

- CARRETERA = 
- AVENIDA PROYECTADA 
- ALCANTARILLA 
- Rios 
- COSTA 

AVENIDA PROYECTADA








F. GAULA
 REFUGIO "20"
 MAJANA



GROQUIS DEL TRAMO DE LA
 COSTA NORTE DE CUBA
 ENTRE LOS RIOS MIEL Y TOA
 MOSTRANDO EL CAMINO QUE SE
 PROYECTA REPARAR. DESDE
 EL RIO MACAGUANIGUA A PUNTA
 DUBA, OBELISCO A MACEO

ESCALA=1:16000 M DIC. 1937

SIGNOS CONVENCIONALES:-

- CARRERA = 
- CAMINO PROYECTADO = 
- ALCANTARILLAS = 
- RIOS = 
- COSTA = 



E. CAULA
 REFUGIO 720
 HABANA

PATRIMONIO
 DOCUMENTAL

OFICINA DEL HISTORIADOR
 DE LA HABANA